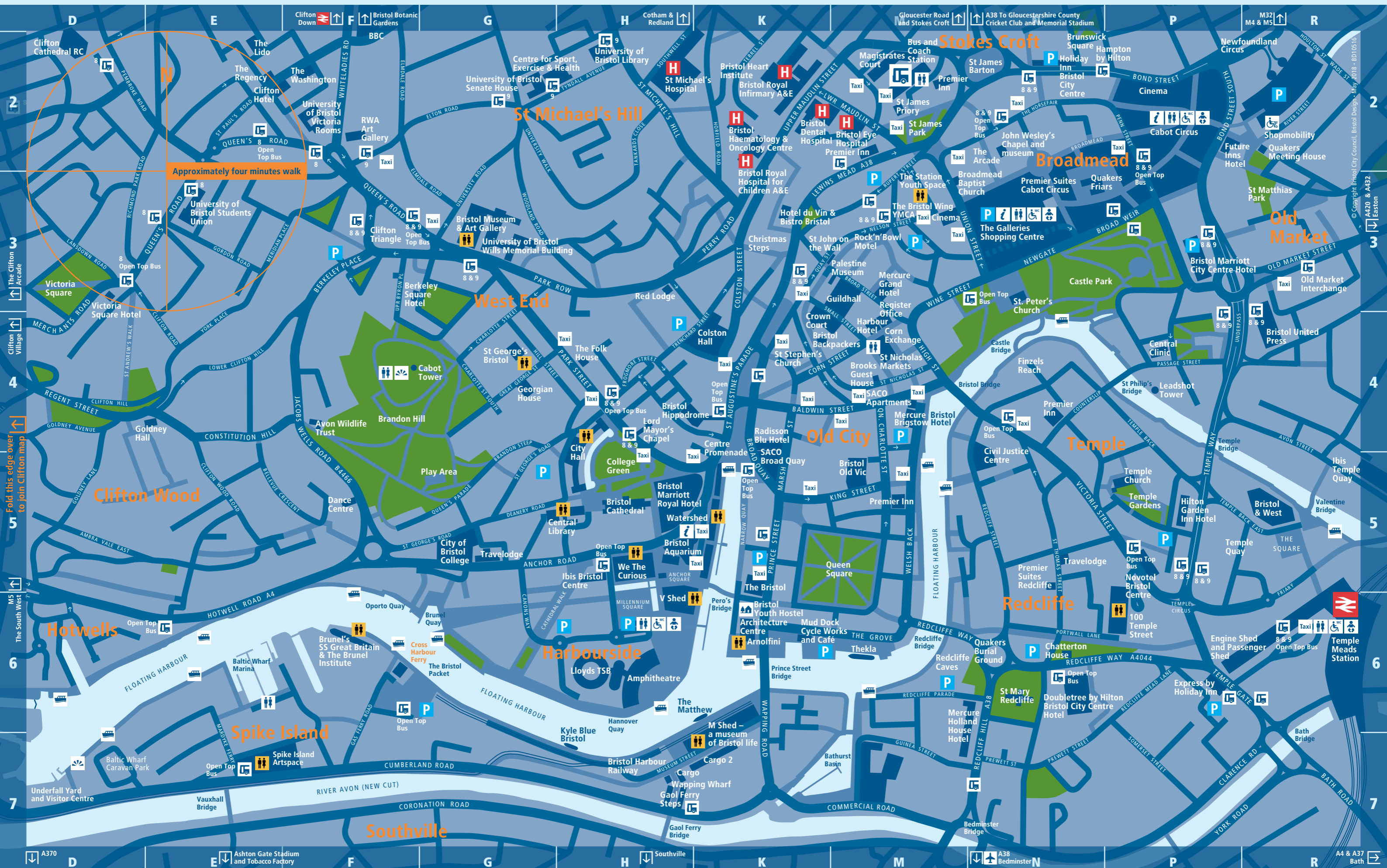


Architecture Centre	K6	Bus & Coach Station	M2	CREATE	B7	Red Lodge	H3	The Galleries	G5	Corn Street	K4	Park Row	G3	Rupert Street	M3	The Horsefair	N2
Arnolfini	K6	Cabot Circus	P2	Crown Court	K4	Register Office	M4	Shopping Centre	K4	Coronation Road	G7	Park Street	H4	St Augustine's Parade	H4	The Mall	C4
Bristol Aquarium	H5	Camera Obscura	A3	Engine Shed	R6	RWA Art Gallery	F2	Tourist Information Centre	K5	Deanery Road	F3	Prince Street	K5	St James' Barton	N2	Trenchard Street	H4
Bristol Cathedral	H5	Central Library	H5	Folk House	H4	St George's Bristol	G4	University of Bristol:	N2	High Street	N2	Queen Charlotte Street	M5	St Paul's Road	F2	Union Street	M3
Bristol Hippodrome	K4	City Hall	H5	Georgian House	N6	St Mary Redcliffe	N6	Students' Union	E3	Broadmead	N2	Queen's Road	M5	Temple Gate	P6	Upper Maudlin Street	K2
Bristol Museum & Art Gallery	G3	City of Bristol College	G5	John Wesley's Chapel	N2	St Nicholas Markets	M4	Victoria Rooms	F2	Broad Street	M3	Queen Square	K3	Temple Quay	P5	Victoria Street	N5
Bristol Old Vic	M5	Clifton Suspension Bridge	A4	Magistrates' Court	M2	Spike Island Artspace	E7	Wills Memorial Building	G3	Christmas Steps	K3	Redcliffe Way	H6	Temple Way	N6	Welsh Back	M5
Bristol Zoo Gardens	B1	Colston Hall	K4	M Shed - Museum of Bristol	K6	Temple Meads Station	R6	Watershed	K5	Clifton Down Road	C3	Regent Street	K5	The Centre Promenade	D4	Whiteladies Road	F2
Brunel's SS Great Britain	F6	Corn Exchange	M4	Quakers Meeting House	R2	The Brunel Institute	F6	We The Curious	H5	Clifton Triangle	F3	Royal York Crescent	M3	The Grove	M6	Wine Street	M3

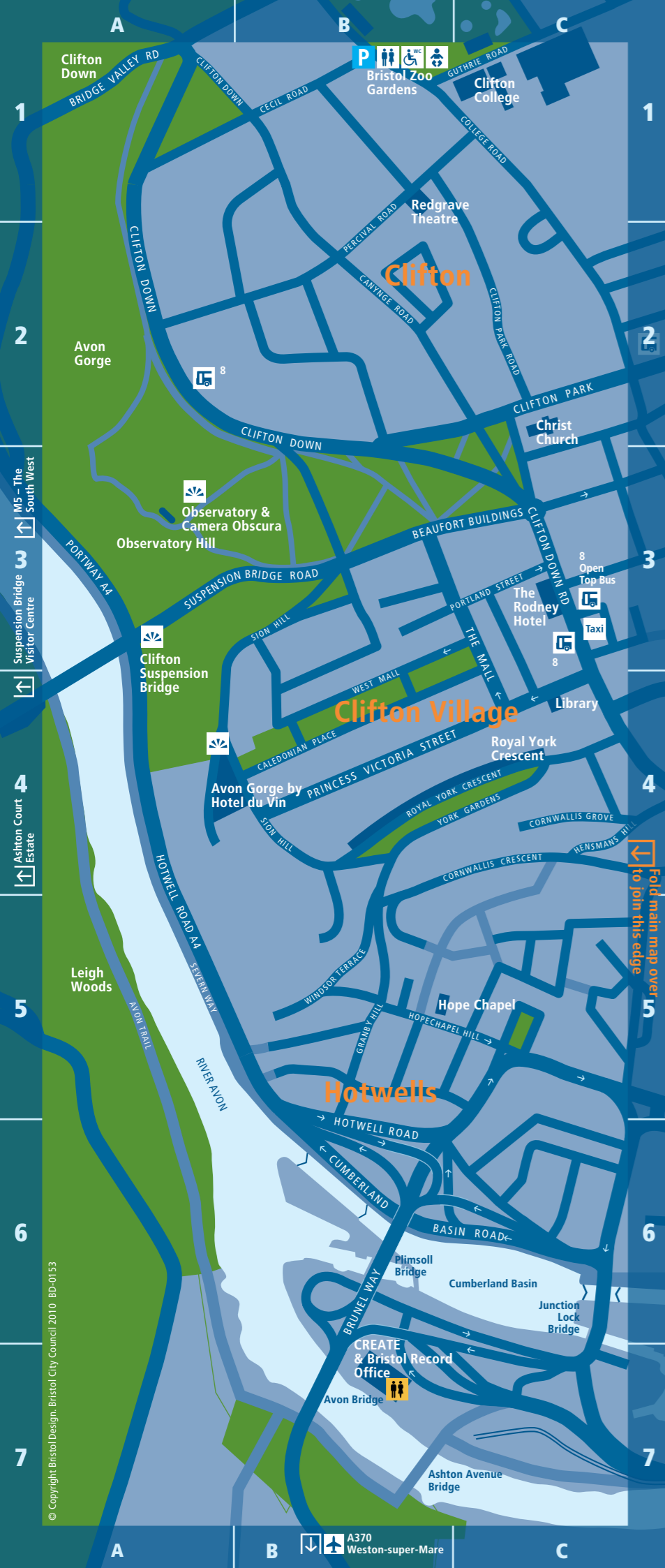


Approximately four minutes walk

Fold this edge over to join Clifton map

Copyright Bristol City Council, Bristol Design, May 2018 - BD10516
A420 & A432
Easton

This is your free map to help you find your way around Bristol city centre and plan your journey. For more information about where to stay, where to eat out and what's on in Bristol during your stay including festivals, theatre, exhibitions and events, go to VisitBristol.co.uk or Bristol Tourist Information Centre



The Bristol Community Toilet Scheme

The Bristol Community Toilet Scheme was set up in 2018, to improve the enjoyment of the city by helping people living working or visiting Bristol to get around safe in the knowledge they can find a toilet when needed.

There are over 90 venues signed up to the scheme across the city, Members of the scheme provide their toilets free to use by members of the public, anyone can use the toilet without having to make a purchase.

Members of the scheme display a window sticker that shows what toilet facilities are available in their venue.

The Scheme is a partnership between businesses, community venues, museums, art venues and Bristol City Council.

If you would like more information about the scheme or you run a business and would like to join the scheme, please visit www.bristol.gov.uk/business-support-advice/join-the-community-toilet-scheme

Taxi Ranks

Taxi ranks are located throughout the city, some operate in the evenings and others operate 24 hours.

The vehicles are painted blue, have an illuminated taxi sign on the roof and display white and red licence plates on the front and rear of the vehicle.

Bristol-licensed Hackney Carriage vehicles (also known as 'taxis') can pick you up from a taxi rank or can be hailed down in the street.

All taxis are wheelchair accessible and there is no charge for assistance dogs or for carrying aids like wheelchairs.

Taxi Fares

The council sets hackney taxis fares for journeys that take place within the city boundary and drivers must use the taximeter to calculate the fare.

If your journey goes outside the city boundary the driver does not have to use the meter. The fare can be negotiated with the driver before you set off.

If a fare is not negotiated before commencement of the journey the meter must be used to calculate the fare. Drivers do not have to accept journeys that finish outside the city boundary.

For more information about taxi ranks visit travelwest.info/taxis

Help for visitors in Bristol

Bristol Tourist Information Centre is located on Bristol's historic harbourside (K5) next to the Watershed

Open daily from 10:00 to 17:00, the information centre can help with:

- Local transport information, tickets and passes
- Sightseeing tours by bus and boat and ticket bookings
- Walking tours within the city and bookings

- Information about local attractions
- Information about local accommodation and a booking service
- Radar keys are available for purchase
- Gift shop featuring local artists and produce

Information is also available at www.VisitBristol.co.uk

Find out more

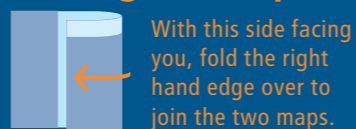
Useful Travel Numbers

Bristol Ferry Boats	0117 927 3416
Bristol Airport	0871 334 4444
Bristol Packet Boat Trips	0117 926 8157
Megabus	0141 352 4444
National Express Enquiries	0371 781 8181
National Rail Enquiries	0345 748 4950
NHS for medical help	111
Number Seven Boat Trips	0117 929 3659
Bristol Insight: The Open Top Bus Company	0117 971 9279

Shoptmobility	0117 955 9083
Tourist Information Centre*	0906 711 2191
Traveline	0871 200 2233

* calls cost 50p per minute plus network extras

Folding the map



A Bristol Legible City project

This map forms part of the Bristol Legible City information system. Bristol Legible City is an initiative of Bristol City Council and its partners. Its aim is to improve people's understanding and experience of the city through the implementation of identity, information and transportation projects.

© Bristol City Council – Bristol Legible City



About this map